



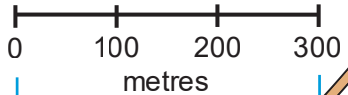


































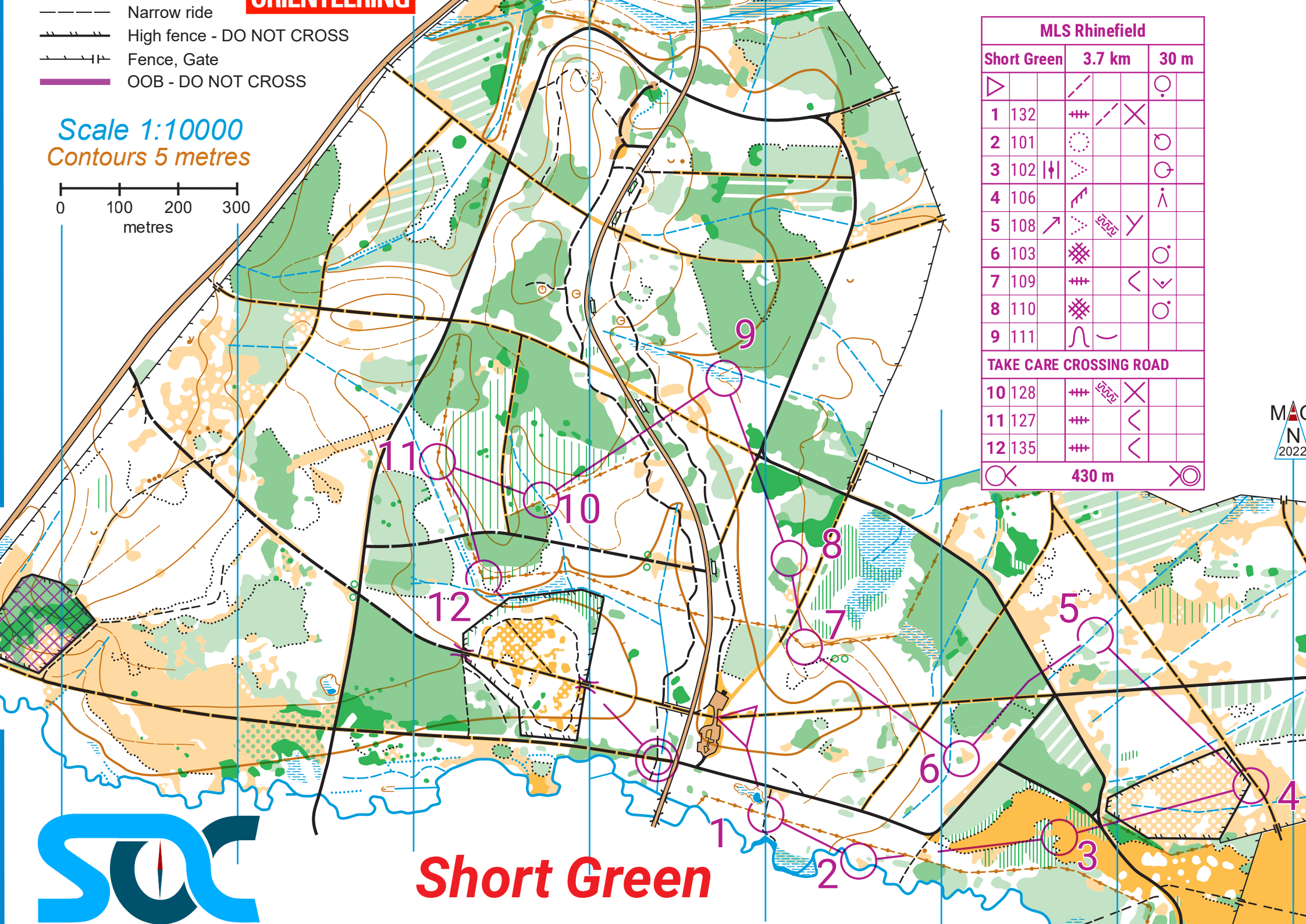
ORIENTEERING

-  Narrow ride
-  High fence - DO NOT CROSS
-  Fence, Gate
-  OOB - DO NOT CROSS

Scale 1:10000
Contours 5 metres



MLS Rhinefield				
Short Green		3.7 km		30 m
				
1	132			
2	101			
3	102			
4	106			
5	108		 5000	
6	103			
7	109			
8	110			
9	111			
TAKE CARE CROSSING ROAD				
10	128	 5000		
11	127			
12	135			
		430 m		



Short Green

MAC
N
2022