


Dibden Inclosure



Southampton Orienteering Club
socweb.org



Dibden MLS 16/10/2024			
Long Orange			
Long Orange	4.3 km	40	
1	109		
2	116		
3	103		
4	117		
5	119		
6	104		
7	115		
8	120		
9	102		
10	100		

125 m

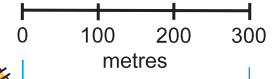
Course closes 1500h

Dibden MLS 16/10/2024			
Long Orange			
Long Orange	4.3 km	40	
1	109	Path	
1	109	Thicket, East side	
2	116	Earth bank, Northwest End	
3	103	Earth bank, Southwest End	
4	117	Small depression	
5	119	Re-entrant Shallow	
6	104	Veg. boundary, North corner	
7	115	Fence, Northeast corner	
8	120	Veg. boundary, Northwest corner (inside)	
9	102	Clearing, Southeast corner (inside)	
10	100	Path, Bend	

125 m

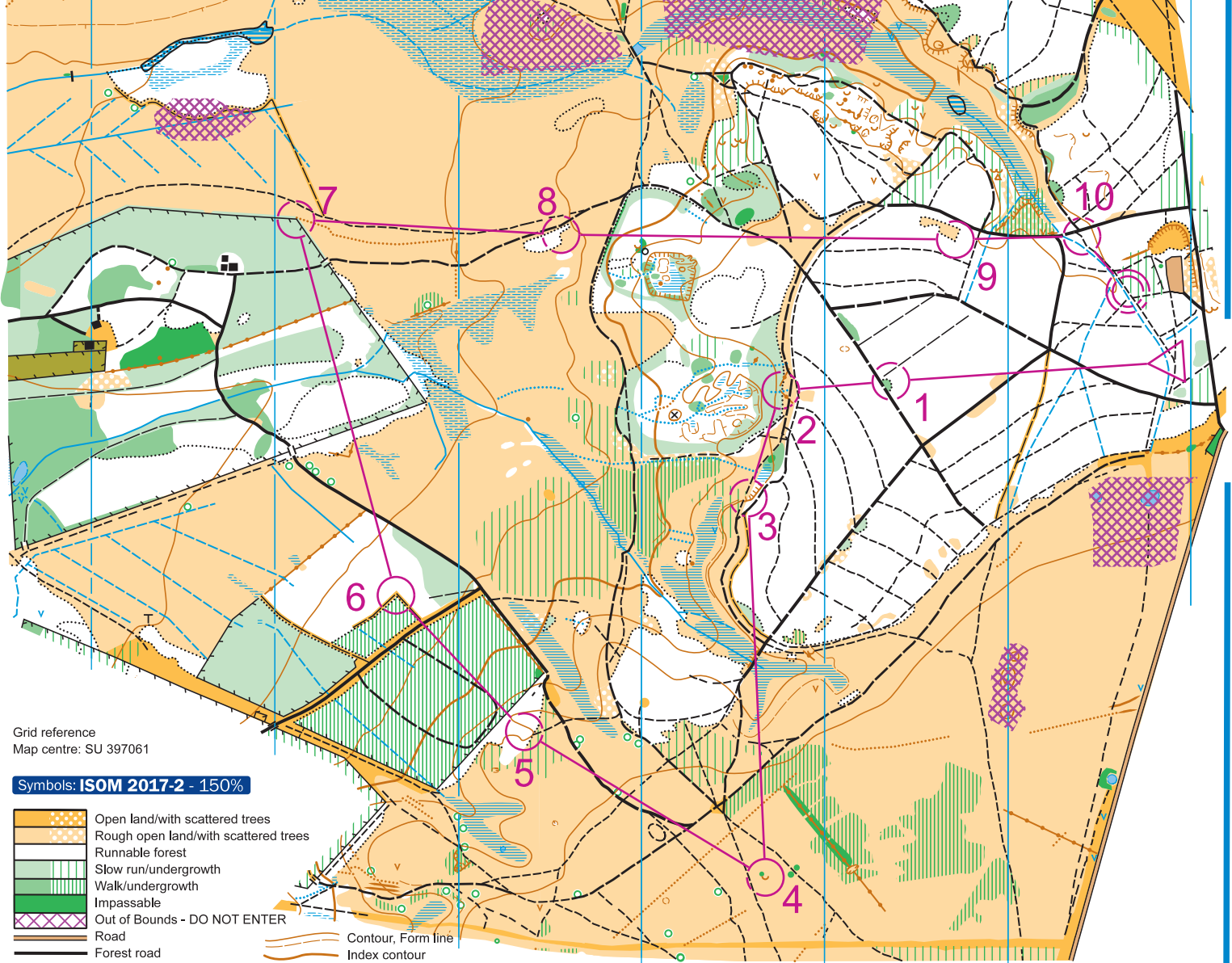
Course closes 1500h

Scale 1:10000
Contours 5 metres



www.cordes.net B.3.2 SOC

www.cordes.net B.3.2 SOC



Grid reference
Map centre: SU 397061

Symbols: ISOM 2017-2 - 150%

- | | | | |
|--|--------------------------------------|--|-------------------------------------|
| | Open land/with scattered trees | | Contour, Form line |
| | Rough open land/with scattered trees | | Index contour |
| | Runnable forest | | Earth wall |
| | Slow run/undergrowth | | Small earth wall |
| | Walk/undergrowth | | Large/Small knoll, Platform |
| | Impassable | | Steep slope |
| | Out of Bounds - DO NOT ENTER | | Large/Small depression, Pit |
| | Road | | Gully, Small gully |
| | Forest road | | Prominent tree |
| | Track | | Pond |
| | Main path | | Stream, Footbridge, Seasonal stream |
| | Small path | | Marsh |
| | Indistinct Path | | Seasonal marsh |
| | Ride | | Narrow marsh |
| | Ride - Slow run | | |
| | Narrow ride | | |
| | Fence, Gate | | |
| | Pylon, Power lines | | |
| | Building, Tower | | |
| | Distinct vegetation boundary | | |
| | Post, Significant hide | | |

Dibden MLS 16/10/2024
Long Orange

ICE 07747 446600

Copyright Southampton Orienteering Club 2024
No portion of this map may be copied or used without prior permission from SOC.
The representation of a track or path does not indicate a right of way.
Possession of this map does not imply right of access for orienteering or any other purpose.
Minor updates July 2024 by Di Smith with thanks to previous SOC mappers.

© Crown Copyright 2023 OS 100015287

© Environment Agency copyright 2023. All rights reserved.