


Dibden Inclosure



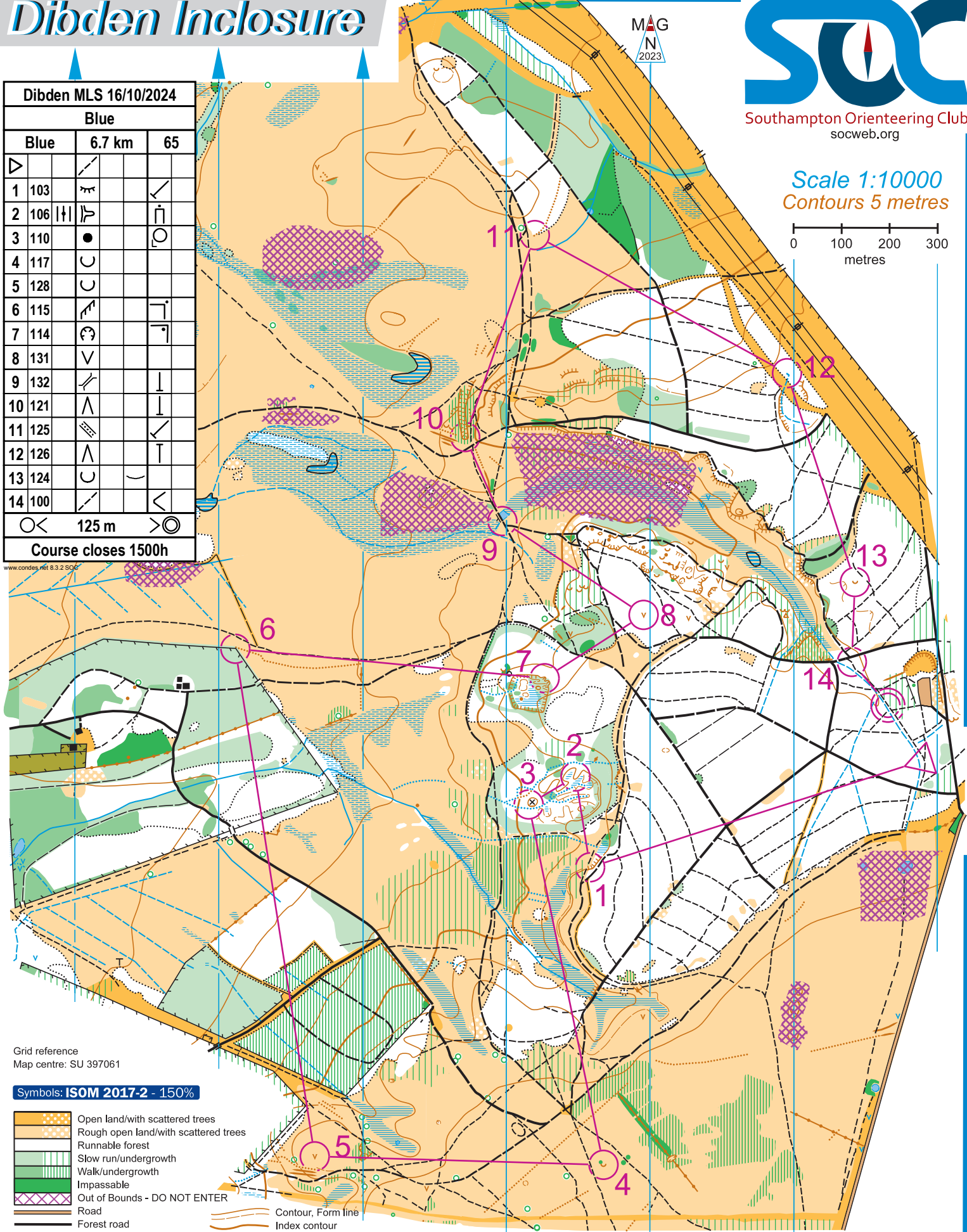
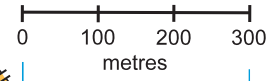
Southampton Orienteering Club
socweb.org

Dibden MLS 16/10/2024			
Blue			
Blue	6.7 km	65	
1	103		
2	106		
3	110		
4	117		
5	128		
6	115		
7	114		
8	131		
9	132		
10	121		
11	125		
12	126		
13	124		
14	100		
			125 m

www.condes.net 8.3.2 SOC



Scale 1:10000
Contours 5 metres



Grid reference
Map centre: SU 397061

Symbols: ISOM 2017-2 - 150%

- | | | | |
|--|--------------------------------------|--|-------------------------------------|
| | Open land/with scattered trees | | Contour, Form line |
| | Rough open land/with scattered trees | | Index contour |
| | Runnable forest | | Earth wall |
| | Slow run/undergrowth | | Small earth wall |
| | Walk/undergrowth | | Large/Small knoll, Platform |
| | Impassable | | Steep slope |
| | Out of Bounds - DO NOT ENTER | | Large/Small depression, Pit |
| | Road | | Gully, Small gully |
| | Forest road | | Prominent tree |
| | Track | | Pond |
| | Main path | | Stream, Footbridge, Seasonal stream |
| | Small path | | Marsh |
| | Indistinct Path | | Seasonal marsh |
| | Ride | | Narrow marsh |
| | Ride - Slow run | | |
| | Narrow ride | | |
| | Fence, Gate | | |
| | Pylon, Power lines | | |
| | Building, Tower | | |
| | Distinct vegetation boundary | | |
| | Post, Significant hide | | |

Dibden MLS 16/10/2024 ICE 07747 446600
Blue

Copyright Southampton Orienteering Club 2024
No portion of this map may be copied or used without prior permission from SOC.
The representation of a track or path does not indicate a right of way.
Possession of this map does not imply right of access for orienteering or any other purpose.
Minor updates July 2024 by Di Smith with thanks to previous SOC mappers.